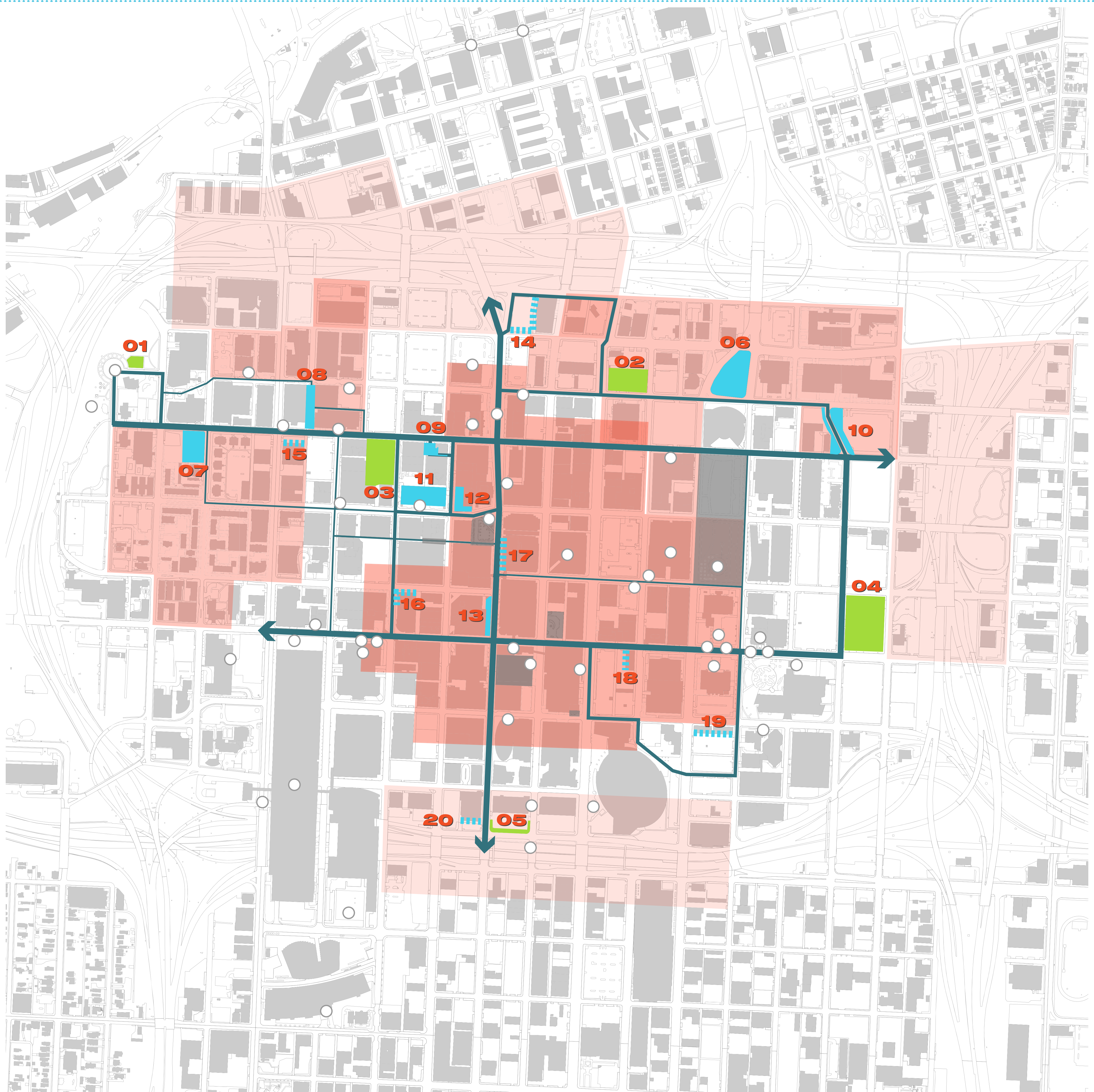


THE INTENTION

By developing a strategic framework of public sites for art, we will emphasize the Greater Downtown Area Plan goals of walkability, authenticity, safety, and connectivity. These sites will generate opportunities for a variety of artists in order to create art for downtown's underseverd population. This leads to a stronger community identity that binds together visitors and citizens alike with a sense of belonging.

ART IN THE LOOP



- 01. Space - 8th and Jefferson Case Park
- 02. Space - 8th and Grand Vacant Lot
- 03. Space - 9th and Wyandotte Parking Lots
- 04. Space - 12th and Holmes Vacant Lot
- 05. Surface - Truman and Main Right of Way
- 06. Space - 8th and Oak Open Space
- 07. Space - 9th and Washington Park
- 08. Space - 9th and May Pedestrian Alley
- 09. Space - 9th and Baltimore Alley and Space
- 10. Space - 8th and Holmes Retaining Wall Area
- 11. Space - 10th and Baltimore Library Garage Top
- 12. Space - 10th and Baltimore Library Terrace
- 13. Space - 12th and Main Sidewalk
- 14. Surface - 7th and Main Retaining Wall
- 15. Surface - 9th and Broadway Building Wall
- 16. Surface - 11th and Wyandotte Garage Wall
- 17. Surface - 11th and Main Garage Wall
- 18. Surface - 12th and Grand Building Wall
- 19. Surface - 13th and Oak Building Wall
- 20. Surface - Truman and Main Building Wall

- Anchor Sites
- Connecting Sites
- Existing Art in the Loop Sites
- Existing Public Art
- Proposed Connections
- Impact Area for Pedestrian Activity
- Impact Area for Residential Locations
- Impact Area for Entry Connections
- ▨ Surface
- Building Figures


A SPECIAL THANKS TO



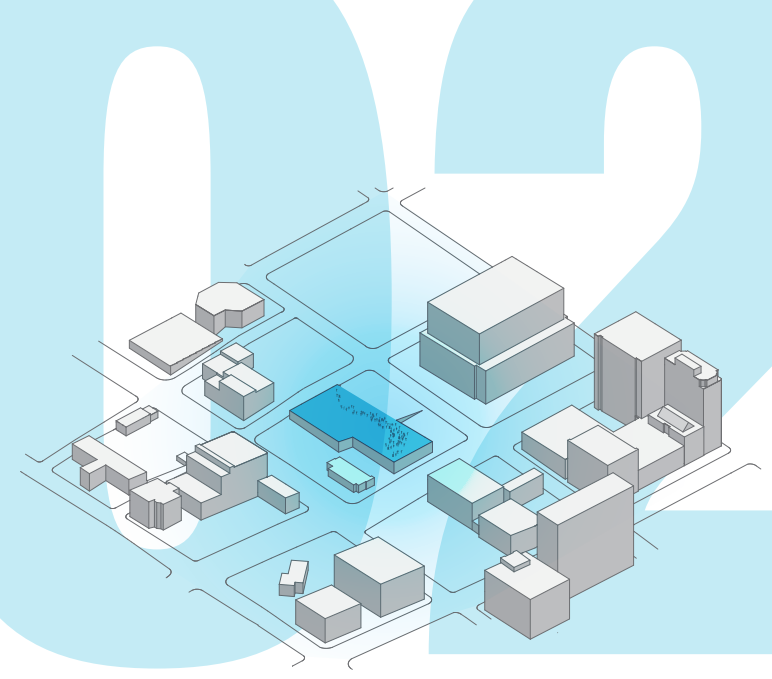
ART IN THE LOOP

ART IN THE LOOP

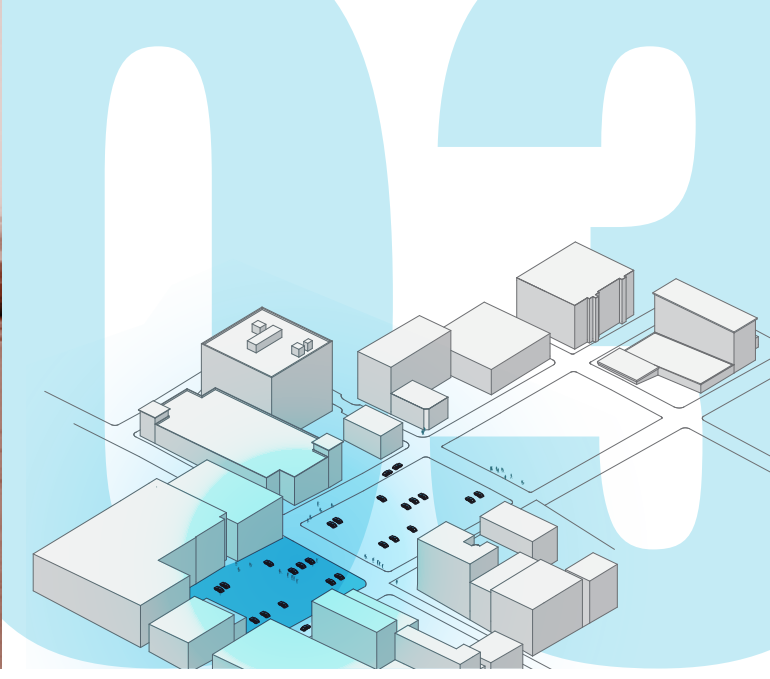
01 8TH AND JEFFERSON CASE PARK



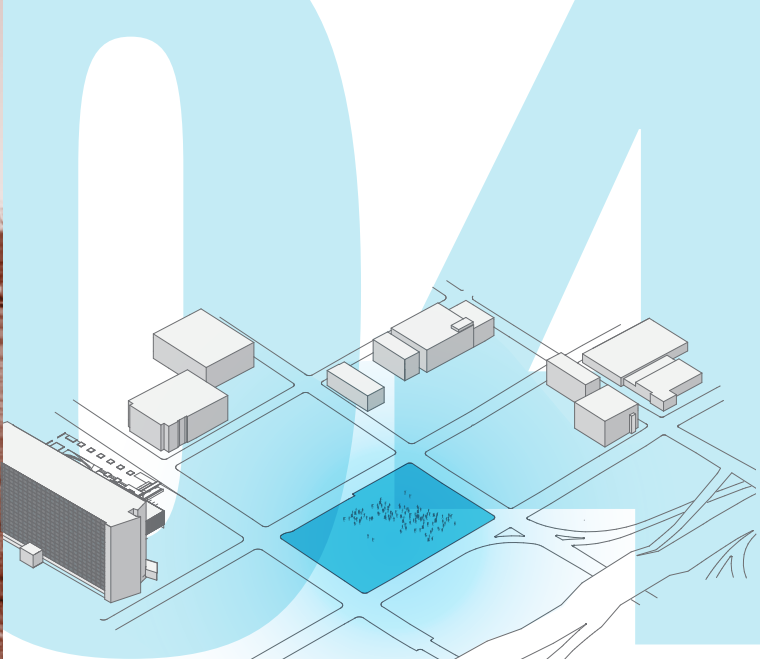
02 8TH AND GRAND VACANT LOT



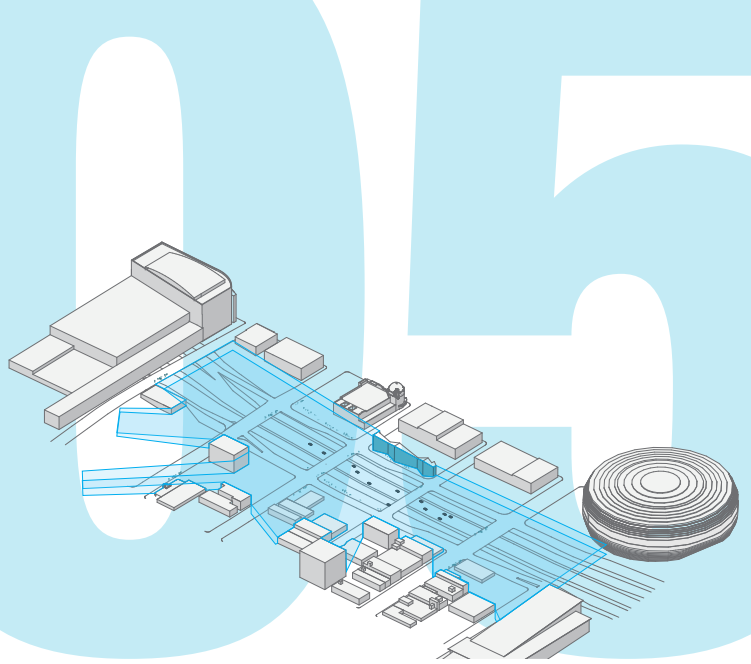
03 9TH AND WYANDOTTE PARKING LOT



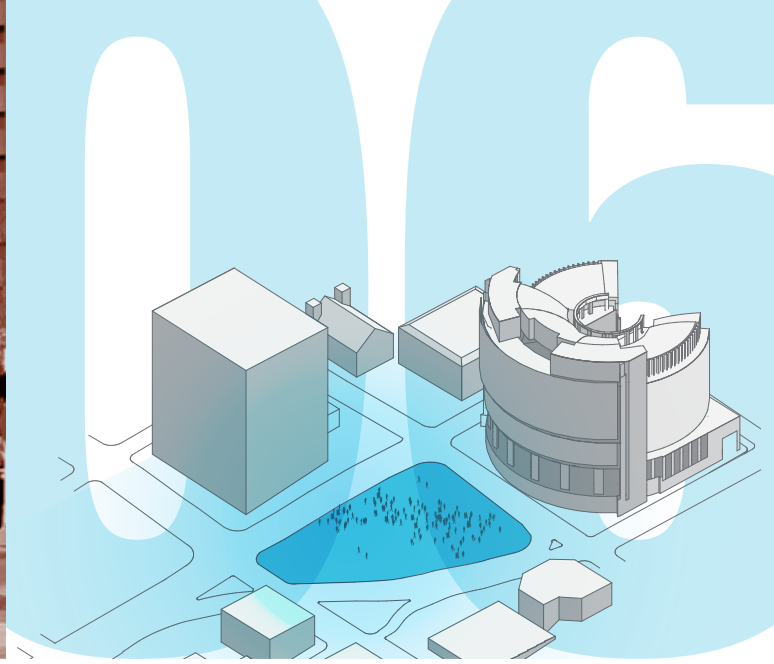
04 12TH AND HOLMES VACANT LOT



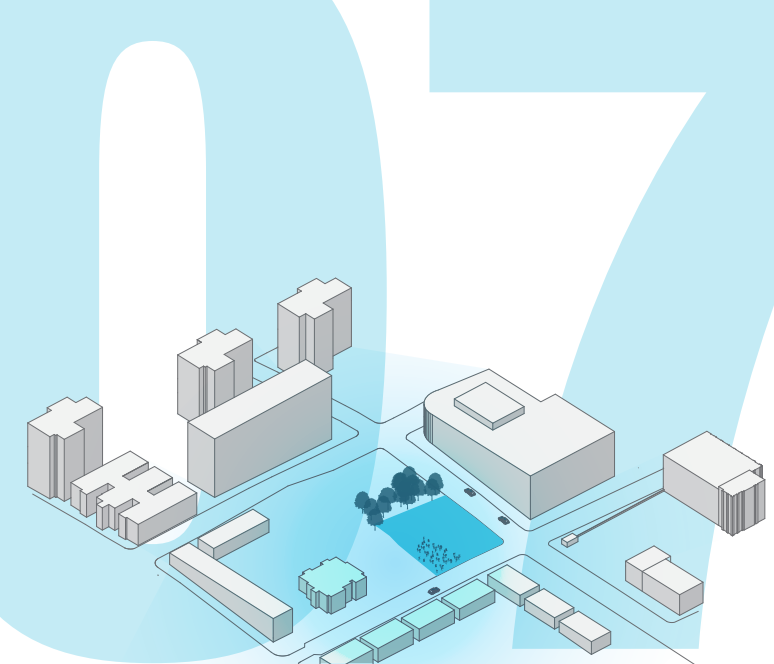
05 TRUMAN AND MAIN RIGHT OF WAY



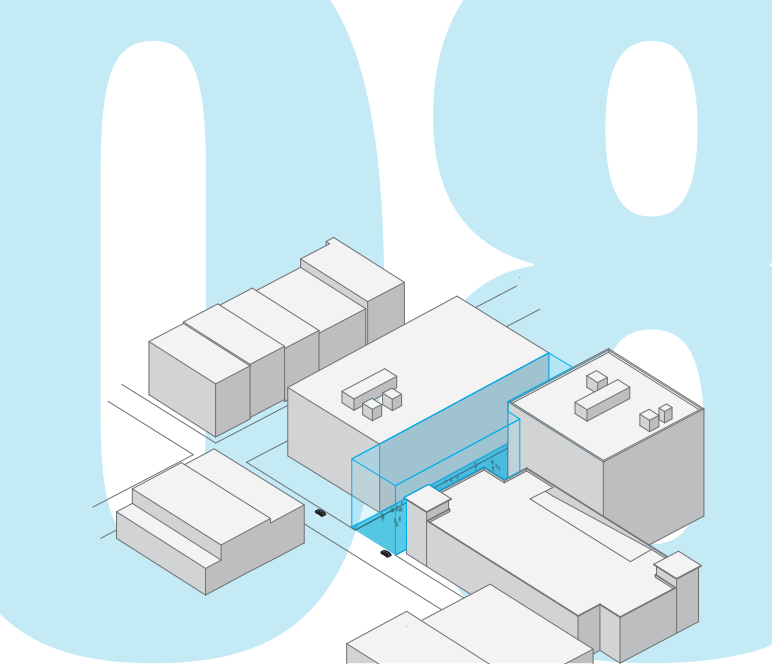
06 8TH AND OAK OPEN SPACE



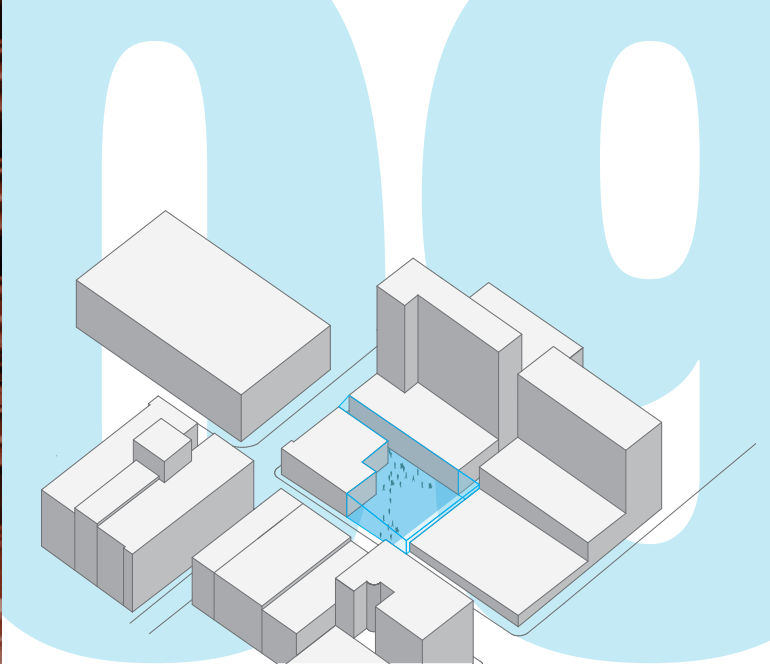
07 9TH AND WASHINGTON PARK



08 9TH AND MAY PEDESTRIAN ALLEY



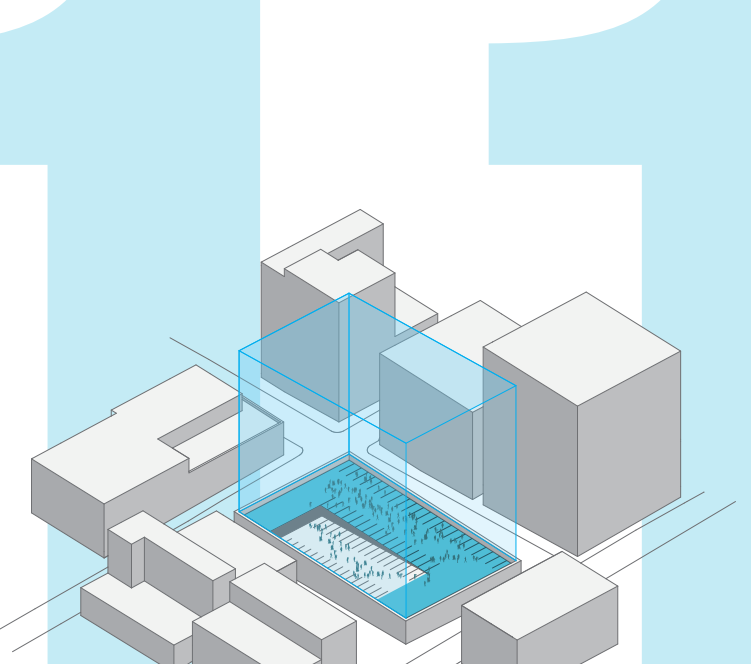
09 9TH AND BALTIMORE ALLEY AND SPACE



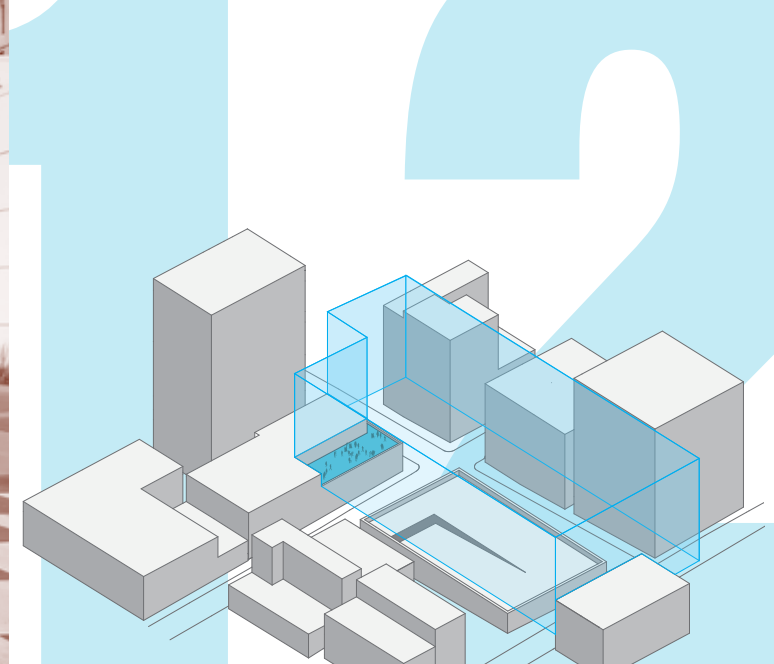
10 8TH HOLMES RETAINING WALL AREA




11 10TH AND BALTIMORE LIBRARY GARAGE



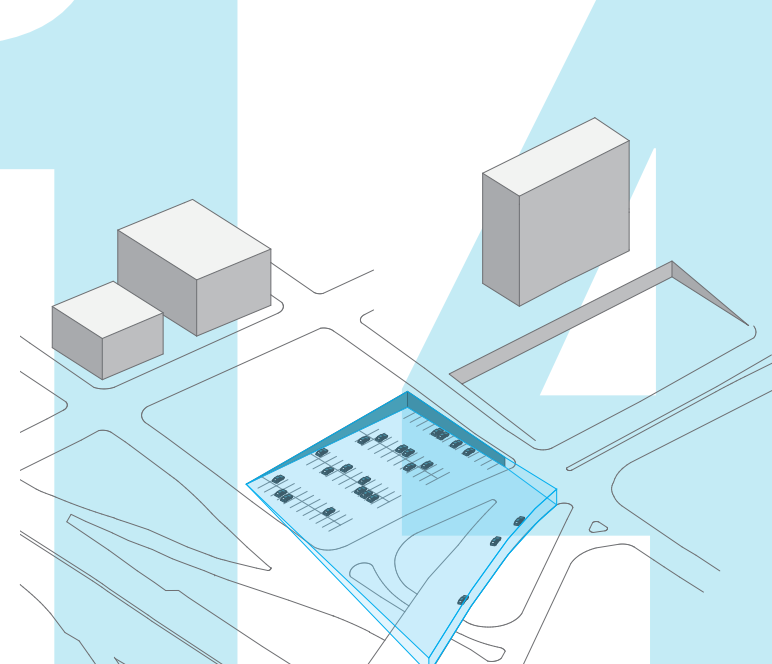
12 10TH AND BALTIMORE LIBRARY TERRACE




13 12TH AND MAIN SIDEWALK



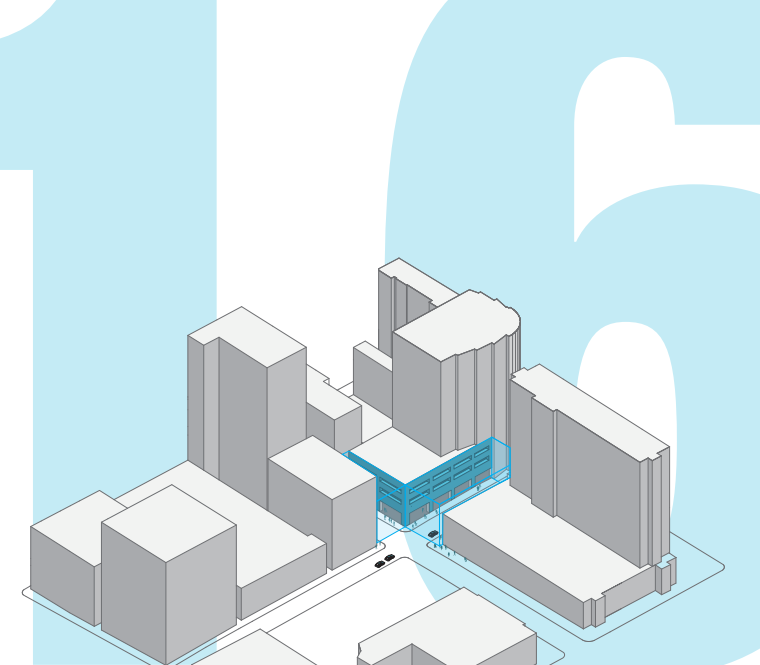
14 7TH AND MAIN RETAINING WALL



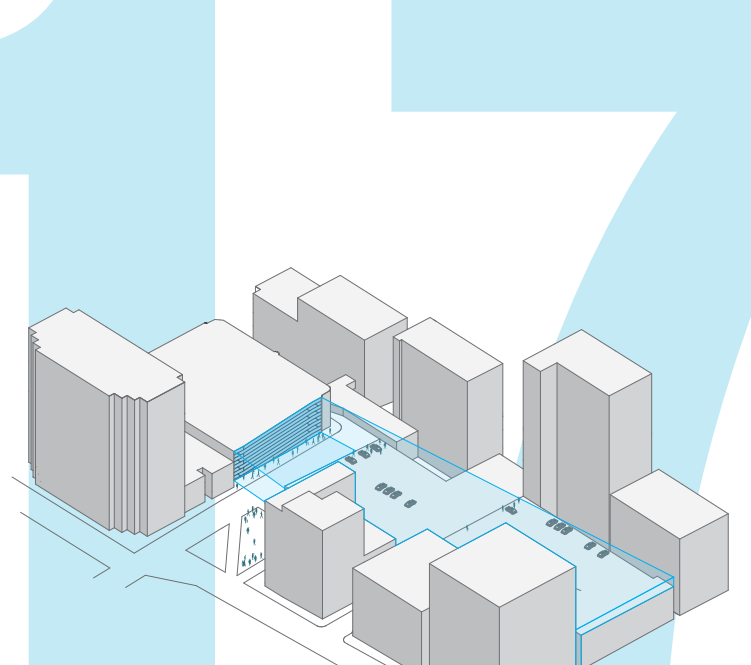
15 9TH AND BROADWAY BUILDING WALL



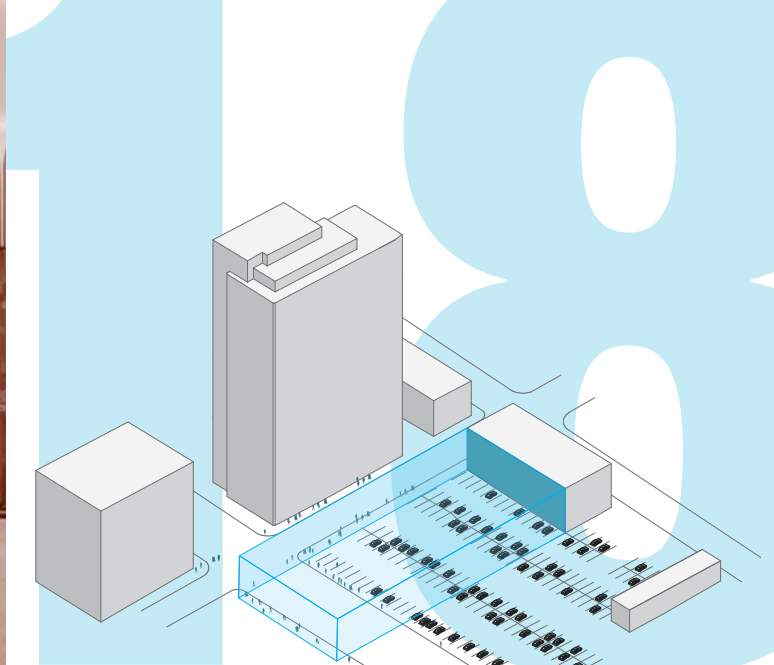
16 11TH AND WYANDOTTE GARAGE WALL



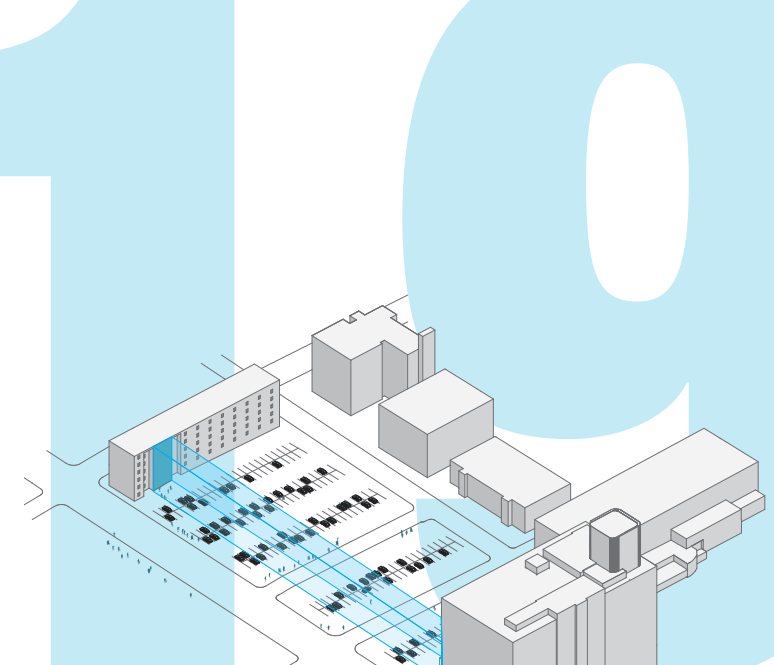
17 11TH AND MAIN GARAGE WALL



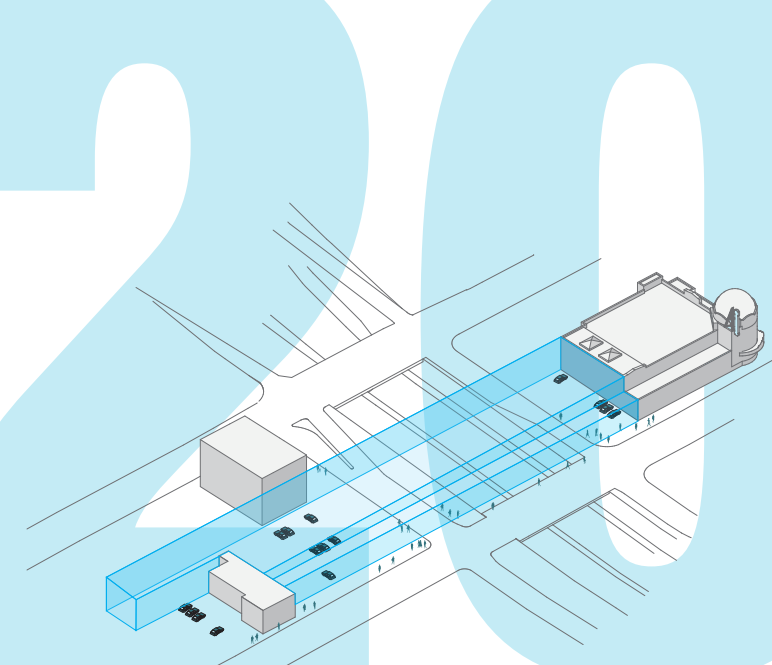
18 12TH AND GRAND BUILDING WALL




19 13TH AND OAK BUILDING WALL



20 TRUMAN AND MAIN BUILDING WALL



21 12TH AND WYANDOTTE SKYWALK



Our vision is to enhance the identity of Kansas City's Downtown Core by improving walkability, authenticity, safety, and connectivity by expanding the network of Art in the Loop sites.

ART IN THE LOOP